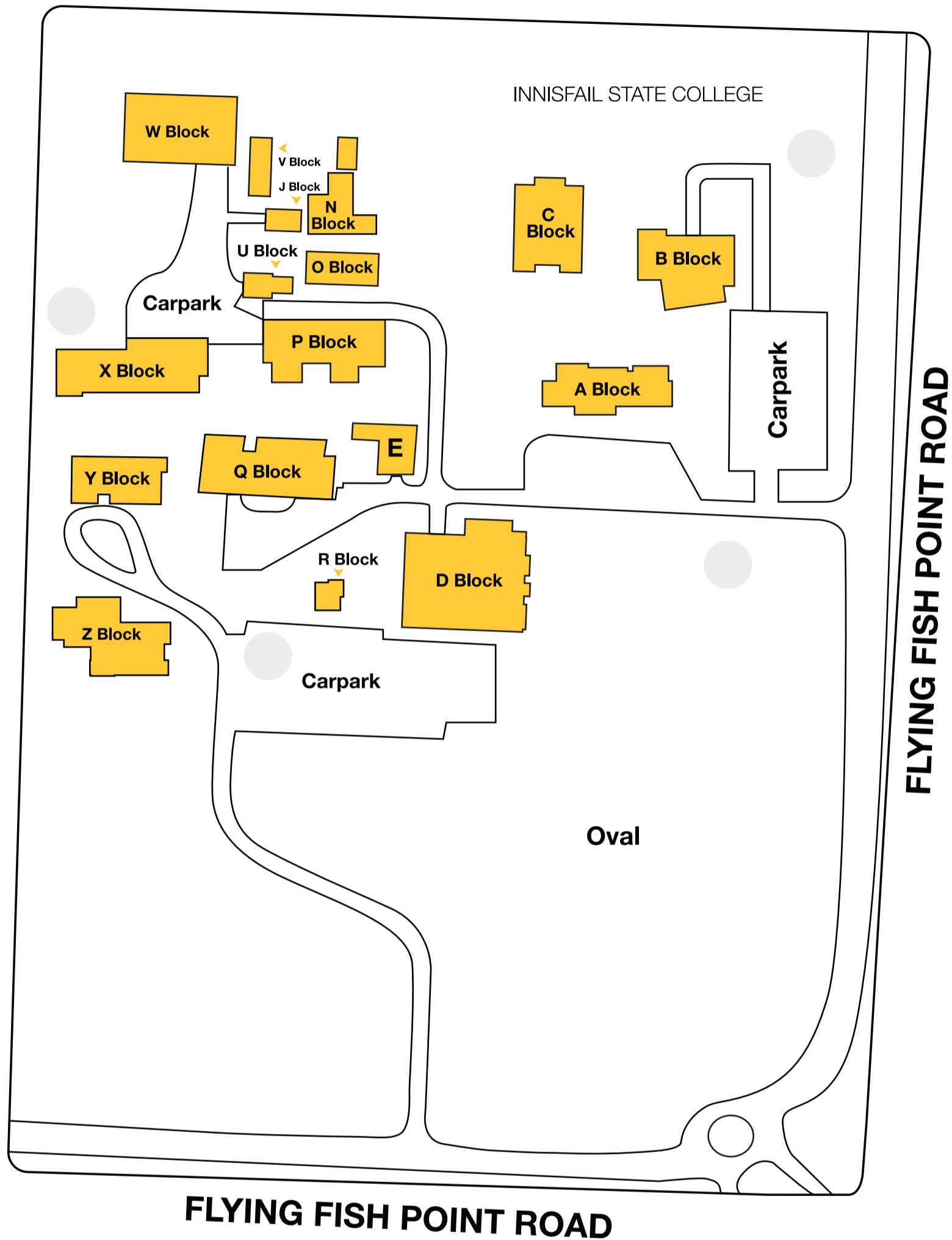








Innisfail Campus Map.



- | | | | | | |
|----------|---|----------|--|---|----------------------------|
| A | Administration, Student Support Centre, Canteen | O | Visual Arts Centre |  | Female toilets |
| B | Performing Arts Centre | P | Automotive, Engineering |  | Male toilets |
| C | Information Communication Centre, Staff Centre | Q | Furnishing, Construction |  | Special access toilets |
| D | Sports Centre | R | Child Care Centre |  | Access parking |
| E | Junior Workshop | V | Greenhouse |  | Access lift |
| J | Facilities Workshop | W | Facilities Shed |  | Emergency Evacuation Areas |
| M | Horticulture | X | Science, Maths, Hospitality | | |
| N | Aquaculture | P | Textiles, Staff Centre, Information Technology | | |
| | | Z | Drivers License Centre | | |